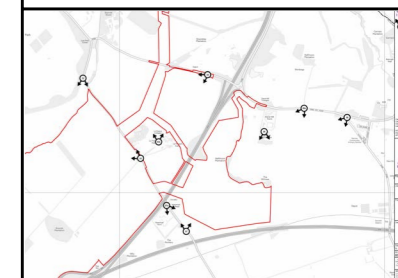
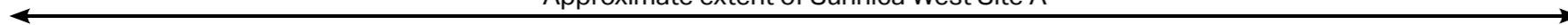


THIS DRAWING IS TO BE USED ONLY FOR THE PURPOSE OF ISSUE THAT IT WAS ISSUED FOR AND IS SUBJECT TO AMENDMENT



LOCATION PLAN

Approximate extent of Sunnica West Site A



Winter View

Purpose of Issue
FOR DCO SUBMISSION

Client
SUNNICA LTD



Drawing Title
Figure 10.58C
VP34A: View south-west from
the B1085
FOR CONTEXT ONLY

Drawn	Checked	Approved	Date
EJ	RH	JR	07.05.2021

AECOM Internal Project No.
60589004

Scale @ A3

THIS DOCUMENT HAS BEEN PREPARED PURSUANT TO AND SUBJECT TO THE TERMS OF AECOM'S APPOINTMENT BY ITS CLIENT. AECOM ACCEPTS NO LIABILITY FOR ANY USE OF THIS DOCUMENT OTHER THAN BY ITS ORIGINAL CLIENT OR FOLLOWING AECOM'S EXPRESS AGREEMENT TO SUCH USE, AND ONLY FOR THE PURPOSES FOR WHICH IT WAS PREPARED AND PROVIDED.

AECOM
Unit 1 Wellbrook Court,
Girton,
Cambridge, CB3 0NA
United Kingdom
Telephone (01223) 488000
www.aecom.com

Drawing Number	Rev
60589004_ES_LSP_020	0

VP34A: View south-west from the B1085

OS Grid Reference: TL674688
Easting: 567483
Northings: 268850
Eye Level: 1.6m

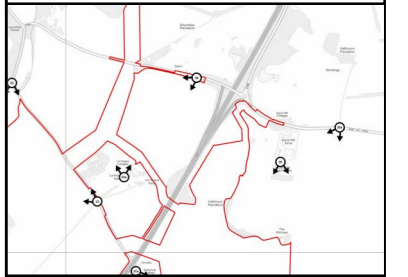
Direction of the View: south-west
Camera: Canon EOS 5D Mark III
Lens: 50mm

Date: 19/03/2021
Time: 15:00



Figure 10.58D
VP34A: View south-west from the B1085
Type 1 Visualisation

THIS DRAWING IS TO BE USED ONLY FOR THE PURPOSE OF ISSUE THAT IT WAS ISSUED FOR AND IS SUBJECT TO AMENDMENT




LOCATION PLAN

← Approximate extent of Sunnica West Site A →

B1085



Winter View



Summer View

VP35A: View south-west from the B1085

OS Grid Reference: TL692682
 Easting: 569240
 Northings: 268293
 Eye Level: 1.6m

Direction of the View: south-west
 Camera: Canon EOS 5D Mark III
 Lens: 50mm

Date: 17/03/2020
 Time: 09:25

Purpose of Issue
FOR DCO SUBMISSION

Client
SUNNICA LTD



Drawing Title
**Figure 10.59A
 VP35A: View south-west from
 the B1085
 FOR CONTEXT ONLY**

Drawn EJ	Checked RH	Approved JR	Date 07.05.2021
-------------	---------------	----------------	--------------------

AECOM Internal Project No. **60589004** Scale @ A3

THIS DOCUMENT HAS BEEN PREPARED PURSUANT TO AND SUBJECT TO THE TERMS OF AECOM'S APPOINTMENT BY ITS CLIENT. AECOM ACCEPTS NO LIABILITY FOR ANY USE OF THIS DOCUMENT OTHER THAN BY ITS ORIGINAL CLIENT OR FOLLOWING AECOM'S EXPRESS AGREEMENT TO SUCH USE, AND ONLY FOR THE PURPOSES FOR WHICH IT WAS PREPARED AND PROVIDED.

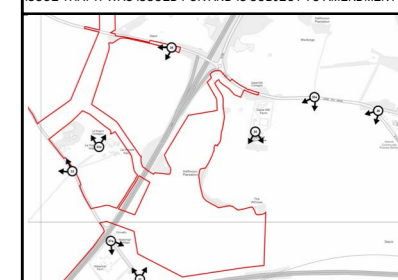
AECOM
 Unit 1 Wellbrook Court,
 Giron,
 Cambridge, CB3 0NA
 United Kingdom
 Telephone (01223) 488000
 www.aecom.com



Drawing Number 60589004_ES_LSP_020	Rev 0
--	-----------------



Figure 10.59B
VP35: View south-west from the B1085
Type 1 Visualisation



LOCATION PLAN

← Approximate extent of Sunnica West Site A →



Winter View



Summer View

VP36: View south-west from Kennett

OS Grid Reference: TL696682
 Easting: 569646
 Northings: 268206
 Eye Level: 1.6m

Direction of the View: south-west
 Camera: Canon EOS 5D Mark III
 Lens: 50mm

Date: 17/03/2020
 Time: 09:36

Purpose of Issue
 FOR DCO SUBMISSION

Client
 SUNNICA LTD



Drawing Title
 Figure 10.60A
 VP36: View south-west from
 Kennett
 FOR CONTEXT ONLY

Drawn EJ	Checked RH	Approved JR	Date 07.05.2021
AECOM Internal Project No. 60589004		Scale @ A3	

THIS DOCUMENT HAS BEEN PREPARED PURSUANT TO AND SUBJECT TO THE TERMS OF AECOM'S APPOINTMENT BY ITS CLIENT. AECOM ACCEPTS NO LIABILITY FOR ANY USE OF THIS DOCUMENT OTHER THAN BY ITS ORIGINAL CLIENT OR FOLLOWING AECOM'S EXPRESS AGREEMENT TO SUCH USE, AND ONLY FOR THE PURPOSES FOR WHICH IT WAS PREPARED AND PROVIDED.

AECOM
 Unit 1 Wellbrook Court,
 Girtin,
 Cambridge, CB3 0NA
 United Kingdom
 Telephone (01223) 488000
 www.aecom.com

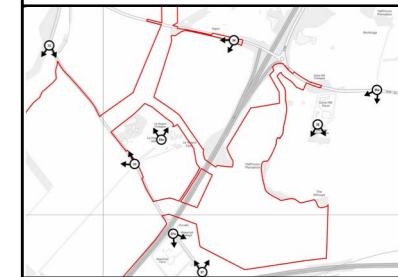


Drawing Number 60589004_ES_LSP_020	Rev 0
---------------------------------------	----------



Figure 10.60B
VP36: View south-west from Kennett
Type 1 Visualisation

THIS DRAWING IS TO BE USED ONLY FOR THE PURPOSE OF ISSUE THAT IT WAS ISSUED FOR AND IS SUBJECT TO AMENDMENT



LOCATION PLAN

Approximate extent of Sunnica West Site A

Newmarket Road



Winter View



Summer View

VP37: View north from Newmarket Road

OS Grid Reference: TL681671
 Easting: 568129
 Northings: 267137
 Eye Level: 1.6m

Direction of the View: North
 Camera: Canon EOS 5D Mark III
 Lens: 50mm
 Date: 18/03/2020
 Time: 17:00

Purpose of Issue
FOR DCO SUBMISSION

Client
SUNNICA LTD



Drawing Title
**Figure 10.61A
 VP37: View north from
 Newmarket Road
 FOR CONTEXT ONLY**

Drawn EJ	Checked RH	Approved JR	Date 07.05.2021
AECOM Internal Project No. 60589004		Scale @ A3	

THIS DOCUMENT HAS BEEN PREPARED PURSUANT TO AND SUBJECT TO THE TERMS OF AECOM'S APPOINTMENT BY ITS CLIENT. AECOM ACCEPTS NO LIABILITY FOR ANY USE OF THIS DOCUMENT OTHER THAN BY ITS ORIGINAL CLIENT OR FOLLOWING AECOM'S EXPRESS AGREEMENT TO SUCH USE, AND ONLY FOR THE PURPOSES FOR WHICH IT WAS PREPARED AND PROVIDED.

AECOM
 Unit 1 Wellbrook Court,
 Girtin,
 Cambridge, CB3 0NA
 United Kingdom
 Telephone (01223) 488000
 www.aecom.com

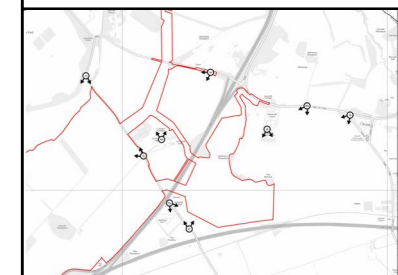


Drawing Number 60589004_ES_LSP_020	Rev 0
--	-----------------




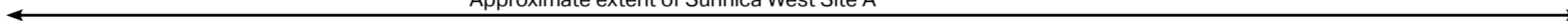
Figure 10.61B
VP37: View north from Newmarket Road
Type 1 Visualisation

THIS DRAWING IS TO BE USED ONLY FOR THE PURPOSE OF ISSUE THAT IT WAS ISSUED FOR AND IS SUBJECT TO AMENDMENT



LOCATION PLAN

Approximate extent of Sunnica West Site A



Winter View

Purpose of Issue
FOR DCO SUBMISSION

Client
SUNNICA LTD



Drawing Title
Figure 10.61C
VP37E: View north-west from the
A14
FOR CONTEXT ONLY

Drawn EJ	Checked RH	Approved JR	Date 07.05.2021
-------------	---------------	----------------	--------------------

AECOM Internal Project No.
60589004

Scale @ A3

THIS DOCUMENT HAS BEEN PREPARED PURSUANT TO AND SUBJECT TO THE TERMS OF AECOM'S APPOINTMENT BY ITS CLIENT. AECOM ACCEPTS NO LIABILITY FOR ANY USE OF THIS DOCUMENT OTHER THAN BY ITS ORIGINAL CLIENT OR FOLLOWING AECOM'S EXPRESS AGREEMENT TO SUCH USE, AND ONLY FOR THE PURPOSES FOR WHICH IT WAS PREPARED AND PROVIDED.

AECOM
Unit 1 Wellbrook Court,
Girton,
Cambridge, CB3 0NA
United Kingdom
Telephone (01223) 488000
www.aecom.com

Drawing Number 60589004_ES_LSP_020	Rev 0
---------------------------------------	----------

VP37E: View north-west from the A14

OS Grid Reference: TL684671
Easting: 568451
Northings: 267109
Eye Level: 1.6m

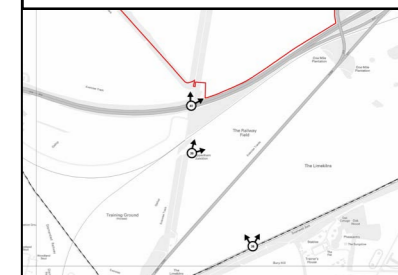
Direction of the View: North-west
Camera: Canon EOS 5D Mark III
Lens: 50mm

Date: 19/03/2021
Time: 14:34



Figure 10.61D
VP37F: View north-west from the A14
Type 1 Visualisation

THIS DRAWING IS TO BE USED ONLY FOR THE PURPOSE OF ISSUE THAT IT WAS ISSUED FOR AND IS SUBJECT TO AMENDMENT



LOCATION PLAN



Winter View



Summer View

VP38: View north from The Limekilns

OS Grid Reference:	TL666652	Direction of the View:	north	Date:	16/03/2020
Easting:	566622	Camera:	Canon EOS 5D Mark III	Time:	09:34
Northings:	265231	Lens:	50mm		
Eye Level:	1.6m				

Purpose of Issue
FOR DCO SUBMISSION

Client
SUNNICA LTD



Drawing Title
**Figure 10.62A
VP38: View north from The Limekilns
FOR CONTEXT ONLY**

Drawn EJ	Checked RH	Approved JR	Date 07.05.2021
-------------	---------------	----------------	--------------------

AECOM Internal Project No. **60589004** Scale @ A3

THIS DOCUMENT HAS BEEN PREPARED PURSUANT TO AND SUBJECT TO THE TERMS OF AECOM'S APPOINTMENT BY ITS CLIENT. AECOM ACCEPTS NO LIABILITY FOR ANY USE OF THIS DOCUMENT OTHER THAN BY ITS ORIGINAL CLIENT OR FOLLOWING AECOM'S EXPRESS AGREEMENT TO SUCH USE, AND ONLY FOR THE PURPOSES FOR WHICH IT WAS PREPARED AND PROVIDED.

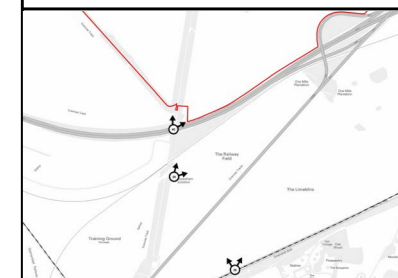
AECOM
Unit 1 Wellbrook Court,
Girton,
Cambridge, CB3 0NA
United Kingdom
Telephone (01223) 488000
www.aecom.com

Drawing Number 60589004_ES_LSP_020	Rev 0
--	-----------------



Figure 10.62B
VP38: View north from The Limekilns
Type 1 Visualisation

THIS DRAWING IS TO BE USED ONLY FOR THE PURPOSE OF ISSUE THAT IT WAS ISSUED FOR AND IS SUBJECT TO AMENDMENT



LOCATION PLAN

← Approximate extent of Sunnica West Site A →

Railway Field



Winter View



Summer View

VP39: View north-east from PRoW (bridleway) 204/5, The Avenue

OS Grid Reference:	TL659657	Direction of the View:	north-east	Date:	18/03/2020
Easting:	565989	Camera:	Canon EOS 5D Mark III	Time:	11:59
Northings:	265716	Lens:	50mm		
Eye Level:	1.6m				

Purpose of Issue
FOR DCO SUBMISSION

Client
SUNNICA LTD



Drawing Title
Figure 10.63A
VP39: View north-east from
PRoW (bridleway) 204/5,
FOR CONTEXT ONLY

Drawn EJ	Checked RH	Approved JR	Date 07.05.2021
-------------	---------------	----------------	--------------------

AECOM Internal Project No.
60589004

Scale @ A3

THIS DOCUMENT HAS BEEN PREPARED PURSUANT TO AND SUBJECT TO THE TERMS OF AECOM'S APPOINTMENT BY ITS CLIENT. AECOM ACCEPTS NO LIABILITY FOR ANY USE OF THIS DOCUMENT OTHER THAN BY ITS ORIGINAL CLIENT OR FOLLOWING AECOM'S EXPRESS AGREEMENT TO SUCH USE, AND ONLY FOR THE PURPOSES FOR WHICH IT WAS PREPARED AND PROVIDED.

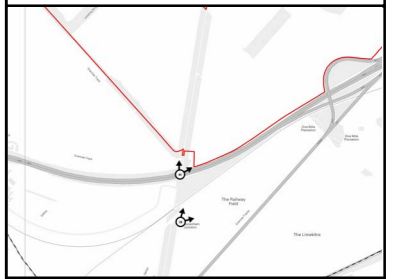
AECOM
Unit 1 Wellbrook Court,
Girton,
Cambridge, CB3 0NA
United Kingdom
Telephone (01223) 488000
www.aecom.com

Drawing Number 60589004_ES_LSP_020	Rev 0
---------------------------------------	----------



Figure 10.63B
VP39: View north-east from PRow (bridleway) 204/5, The Avenue
Type 1 Visualisation

THIS DRAWING IS TO BE USED ONLY FOR THE PURPOSE OF ISSUE THAT IT WAS ISSUED FOR AND IS SUBJECT TO AMENDMENT



LOCATION PLAN



Winter View

Purpose of Issue
FOR DCO SUBMISSION

Client
SUNNICA LTD



Drawing Title
Figure 10.64A
VP39A: View north-east from
Snailwell Road
FOR CONTEXT ONLY

Drawn	Checked	Approved	Date
EJ	RH	JR	07.05.2021

AECOM Internal Project No.
60589004

Scale @ A3

THIS DOCUMENT HAS BEEN PREPARED PURSUANT TO AND SUBJECT TO THE TERMS OF AECOM'S APPOINTMENT BY ITS CLIENT. AECOM ACCEPTS NO LIABILITY FOR ANY USE OF THIS DOCUMENT OTHER THAN BY ITS ORIGINAL CLIENT OR FOLLOWING AECOM'S EXPRESS AGREEMENT TO SUCH USE, AND ONLY FOR THE PURPOSES FOR WHICH IT WAS PREPARED AND PROVIDED.

AECOM Unit 1 Wellbrook Court, Girton, Cambridge, CB3 0NA United Kingdom Telephone (01223) 488000 www.aecom.com		AECOM
Drawing Number	Rev	
60589004_ES_LSP_020	0	

VP39A: View north-east from Snailwell Road

OS Grid Reference: TL646651
Easting: 564638.78
Northings: 265145.822
Eye Level: 1.6m

Direction of the View: north-east
Camera: Canon EOS 5D Mark III
Lens: 50mm

Date: 16/03/2020
Time: 10:00



Figure 10.64B
VP39A: View north-east from Snailwell Road
Type 1 Visualisation

← Approximate extent of Sunnica West Site A →



Winter View

LOCATION PLAN

Purpose of Issue
FOR DCO SUBMISSION

Client
SUNNICA LTD



Drawing Title
Figure 10.64C
VP39B: View north from Godolphin Management Company
FOR CONTEXT ONLY

Drawn EJ	Checked RH	Approved JR	Date 07.05.2021
-------------	---------------	----------------	--------------------

AECOM Internal Project No.
60589004

Scale @ A3

THIS DOCUMENT HAS BEEN PREPARED PURSUANT TO AND SUBJECT TO THE TERMS OF AECOM'S APPOINTMENT BY ITS CLIENT. AECOM ACCEPTS NO LIABILITY FOR ANY USE OF THIS DOCUMENT OTHER THAN BY ITS ORIGINAL CLIENT OR FOLLOWING AECOM'S EXPRESS AGREEMENT TO SUCH USE, AND ONLY FOR THE PURPOSES FOR WHICH IT WAS PREPARED AND PROVIDED.

AECOM
Unit 1 Wellbrook Court,
Girton,
Cambridge, CB3 0NA
United Kingdom
Telephone (01223) 488000
www.aecom.com

Drawing Number 60589004_ES_LSP_020	Rev 0
---------------------------------------	----------

VP39B: View north from Godolphin Management Company

OS Grid Reference:	TL648651	Direction of the View:	north	Date:	19/03/2021
Easting:	564846	Camera:	Canon EOS 5D Mark III	Time:	13:36
Northings:	265102	Lens:	50mm		
Eye Level:	1.6m				



Figure 10.64D
VP39B: View north from Godolphin Management Company
Type 1 Visualisation

LOCATION PLAN



Winter View

Purpose of Issue
FOR DCO SUBMISSION

Client
SUNNICA LTD



Drawing Title
Figure 10.64E
VP39C: View north-east from
Godolphin Gallops
FOR CONTEXT ONLY

Drawn	Checked	Approved	Date
EJ	RH	JR	07.05.2021

AECOM Internal Project No.
60589004

Scale @ A3

THIS DOCUMENT HAS BEEN PREPARED PURSUANT TO AND SUBJECT TO THE TERMS OF AECOM'S APPOINTMENT BY ITS CLIENT. AECOM ACCEPTS NO LIABILITY FOR ANY USE OF THIS DOCUMENT OTHER THAN BY ITS ORIGINAL CLIENT OR FOLLOWING AECOM'S EXPRESS AGREEMENT TO SUCH USE, AND ONLY FOR THE PURPOSES FOR WHICH IT WAS PREPARED AND PROVIDED.

AECOM
Unit 1 Wellbrook Court,
Girton,
Cambridge, CB3 0NA
United Kingdom
Telephone (01223) 488000
www.aecom.com



Drawing Number	Rev
60589004_ES_LSP_020	0

VP39C: View north-east from Godolphin Gallops

OS Grid Reference: TL652668
Easting: 565222
Northings: 266862
Eye Level: 1.6m

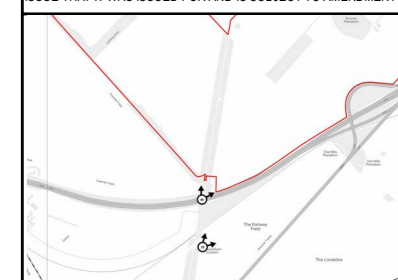
Direction of the View: north-east
Camera: Canon EOS 5D Mark III
Lens: 50mm

Date: 19/03/2021
Time: 13:56



Figure 10.64F
VP39C: View north-east from Godolphin Gallops
Type 1 Visualisation

THIS DRAWING IS TO BE USED ONLY FOR THE PURPOSE OF ISSUE THAT IT WAS ISSUED FOR AND IS SUBJECT TO AMENDMENT



LOCATION PLAN

Approximate extent of Sunnica West Site A

A14 Overbridge

A14



Winter View



Summer View

VP40: View north-east from PRoW (bridleway) 204/5, crossing the A14

OS Grid Reference:	TL659660	Direction of the View:	north-east	Date:	18/03/2020
Easting:	565986	Camera:	Canon EOS 5D Mark III	Time:	12:09
Northings:	266017	Lens:	50mm		
Eye Level:	1.6m				

Purpose of Issue
FOR DCO SUBMISSION

Client
SUNNICA LTD



Drawing Title
**Figure 10.65A
VP40: View north-east from
PRoW (bridleway) 204/5 - A14
FOR CONTEXT ONLY**

Drawn EJ	Checked RH	Approved JR	Date 07.05.2021
AECOM Internal Project No. 60589004		Scale @ A3	

THIS DOCUMENT HAS BEEN PREPARED PURSUANT TO AND SUBJECT TO THE TERMS OF AECOM'S APPOINTMENT BY ITS CLIENT. AECOM ACCEPTS NO LIABILITY FOR ANY USE OF THIS DOCUMENT OTHER THAN BY ITS ORIGINAL CLIENT OR FOLLOWING AECOM'S EXPRESS AGREEMENT TO SUCH USE, AND ONLY FOR THE PURPOSES FOR WHICH IT WAS PREPARED AND PROVIDED.

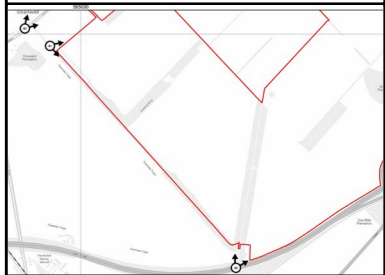
AECOM
Unit 1 Wellbrook Court,
Girton,
Cambridge, CB3 0NA
United Kingdom
Telephone (01223) 488000
www.aecom.com

Drawing Number 60589004_ES_LSP_020	Rev 0
--	-----------------



Figure 10.65B
VP40: View north-east from PRow (bridleway) 204/5, crossing the A14
Type 1 Visualisation

THIS DRAWING IS TO BE USED ONLY FOR THE PURPOSE OF ISSUE THAT IT WAS ISSUED FOR AND IS SUBJECT TO AMENDMENT



LOCATION PLAN

← Approximate extent of Sunnica West Site A → PRow (bridleway) 204/5 ↓



Winter View



Summer View

VP41: View south-east from PRow (bridleway) 204/5, south-east of Snailwell

OS Grid Reference:	TL647675	Direction of the View:	south-east	Date:	16/03/2020
Easting:	564723	Camera:	Canon EOS 5D Mark III	Time:	10:13
Northings:	267521	Lens:	50mm		
Eye Level:	1.6m				

Purpose of Issue
FOR DCO SUBMISSION

Client
SUNNICA LTD



Drawing Title
Figure 10.66A
VP41: View south-east from
PRow (bridleway) 204/5
FOR CONTEXT ONLY

Drawn EJ	Checked RH	Approved JR	Date 07.05.2021
-------------	---------------	----------------	--------------------

AECOM Internal Project No. 60589004 Scale @ A3

THIS DOCUMENT HAS BEEN PREPARED PURSUANT TO AND SUBJECT TO THE TERMS OF AECOM'S APPOINTMENT BY ITS CLIENT. AECOM ACCEPTS NO LIABILITY FOR ANY USE OF THIS DOCUMENT OTHER THAN BY ITS ORIGINAL CLIENT OR FOLLOWING AECOM'S EXPRESS AGREEMENT TO SUCH USE, AND ONLY FOR THE PURPOSES FOR WHICH IT WAS PREPARED AND PROVIDED.

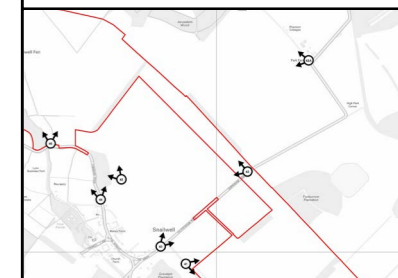
AECOM
Unit 1 Wellbrook Court,
Girton,
Cambridge, CB3 0NA
United Kingdom
Telephone (01223) 488000
www.aecom.com

Drawing Number	Rev
60589004_ES_LSP_020	0



Figure 10.66B
VP41: View south-east from PRow (bridleway) 204/5, south-east of Snailwell
Type 1 Visualisation

THIS DRAWING IS TO BE USED ONLY FOR THE PURPOSE OF ISSUE THAT IT WAS ISSUED FOR AND IS SUBJECT TO AMENDMENT



LOCATION PLAN



Winter View



Summer View

VP42: View north-west from Chippenham Road

OS Grid Reference:	TL651680	Direction of the View:	north-west	Date:	04/04/2019
Easting:	565197	Camera:	Canon EOS 5D Mark III	Time:	12:50
Northings:	268008	Lens:	50mm		
Eye Level:	1.6m				

Purpose of Issue
FOR DCO SUBMISSION

Client
SUNNICA LTD



Drawing Title
Figure 10.67A
VP42: View north-west from
Chippenham Road
FOR CONTEXT ONLY

Drawn EJ	Checked RH	Approved JR	Date 07.05.2021
-------------	---------------	----------------	--------------------

AECOM Internal Project No.
60589004

Scale @ A3

THIS DOCUMENT HAS BEEN PREPARED PURSUANT TO AND SUBJECT TO THE TERMS OF AECOM'S APPOINTMENT BY ITS CLIENT. AECOM ACCEPTS NO LIABILITY FOR ANY USE OF THIS DOCUMENT OTHER THAN BY ITS ORIGINAL CLIENT OR FOLLOWING AECOM'S EXPRESS AGREEMENT TO SUCH USE, AND ONLY FOR THE PURPOSES FOR WHICH IT WAS PREPARED AND PROVIDED.

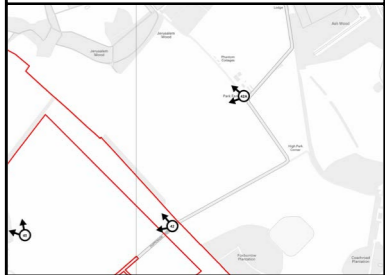
AECOM
Unit 1 Wellbrook Court,
Girton,
Cambridge, CB3 0NA
United Kingdom
Telephone (01223) 488000
www.aecom.com

Drawing Number 60589004_ES_LSP_020	Rev 0
---------------------------------------	----------




Figure 10.67B
VP42: View north-west from Chippenham Road
Type 1 Visualisation

THIS DRAWING IS TO BE USED ONLY FOR THE PURPOSE OF ISSUE THAT IT WAS ISSUED FOR AND IS SUBJECT TO AMENDMENT



LOCATION PLAN



Winter View

VP42A: View north-west from PRoW 49/2.

OS Grid Reference: TL656686
 Easting: 565616
 Northings: 268677
 Eye Level: 1.6m

Direction of the View: north-west
 Camera: Canon EOS 5D Mark III
 Lens: 50mm

Date: 16:32
 Time: 13/02/2019

Purpose of Issue
FOR DCO SUBMISSION

Client
SUNNICA LTD



Drawing Title
**Figure 10.67C
 VP42A: View north-west from
 PRoW 49/2
 FOR CONTEXT ONLY**

Drawn EJ	Checked RH	Approved JR	Date 07.05.2021
-------------	---------------	----------------	--------------------

AECOM Internal Project No.
60589004 Scale @ A3

THIS DOCUMENT HAS BEEN PREPARED PURSUANT TO AND SUBJECT TO THE TERMS OF AECOM'S APPOINTMENT BY ITS CLIENT. AECOM ACCEPTS NO LIABILITY FOR ANY USE OF THIS DOCUMENT OTHER THAN BY ITS ORIGINAL CLIENT OR FOLLOWING AECOM'S EXPRESS AGREEMENT TO SUCH USE, AND ONLY FOR THE PURPOSES FOR WHICH IT WAS PREPARED AND PROVIDED.

AECOM
 Unit 1 Wellbrook Court,
 Girtin,
 Cambridge, CB3 0NA
 United Kingdom
 Telephone (01223) 488000
 www.aecom.com

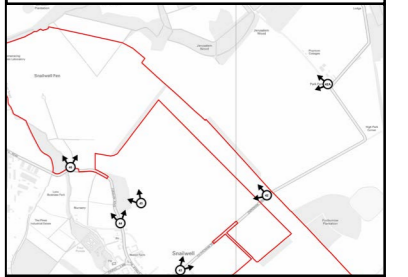


Drawing Number 60589004_ES_LSP_020	Rev 0
--	-----------------



Figure 10.67D
VP42A: View north-west from PRow 49/2.
Type 1 Visualisation

THIS DRAWING IS TO BE USED ONLY FOR THE PURPOSE OF ISSUE THAT IT WAS ISSUED FOR AND IS SUBJECT TO AMENDMENT



LOCATION PLAN

Approximate extent of Grid Connection Route A



Winter View

Summer View
VP43: View north-east from eastern edge of Snailwell

OS Grid Reference:	TL646675	Direction of the View:	north-east	Date:	16/03/2020
Easting:	564644	Camera:	Canon EOS 5D Mark III	Time:	10:18
Northings:	267535	Lens:	50mm		
Eye Level:	1.6m				

Purpose of Issue
FOR DCO SUBMISSION

Client
SUNNICA LTD



Drawing Title
Figure 10.68A
VP43: View north-east from eastern edge of Snailwell
FOR CONTEXT ONLY

Drawn EJ	Checked RH	Approved JR	Date 07.05.2021
-------------	---------------	----------------	--------------------

AECOM Internal Project No.
60589004

Scale @ A3

THIS DOCUMENT HAS BEEN PREPARED PURSUANT TO AND SUBJECT TO THE TERMS OF AECOM'S APPOINTMENT BY ITS CLIENT. AECOM ACCEPTS NO LIABILITY FOR ANY USE OF THIS DOCUMENT OTHER THAN BY ITS ORIGINAL CLIENT OR FOLLOWING AECOM'S EXPRESS AGREEMENT TO SUCH USE, AND ONLY FOR THE PURPOSES FOR WHICH IT WAS PREPARED AND PROVIDED.

AECOM
Unit 1 Wellbrook Court,
Girton,
Cambridge, CB3 0NA
United Kingdom
Telephone (01223) 488000
www.aecom.com

Drawing Number 60589004_ES_LSP_020	Rev 0
---------------------------------------	----------



Figure 10.68B
VP43: View north-east from eastern edge of Snailwell
Type 1 Visualisation